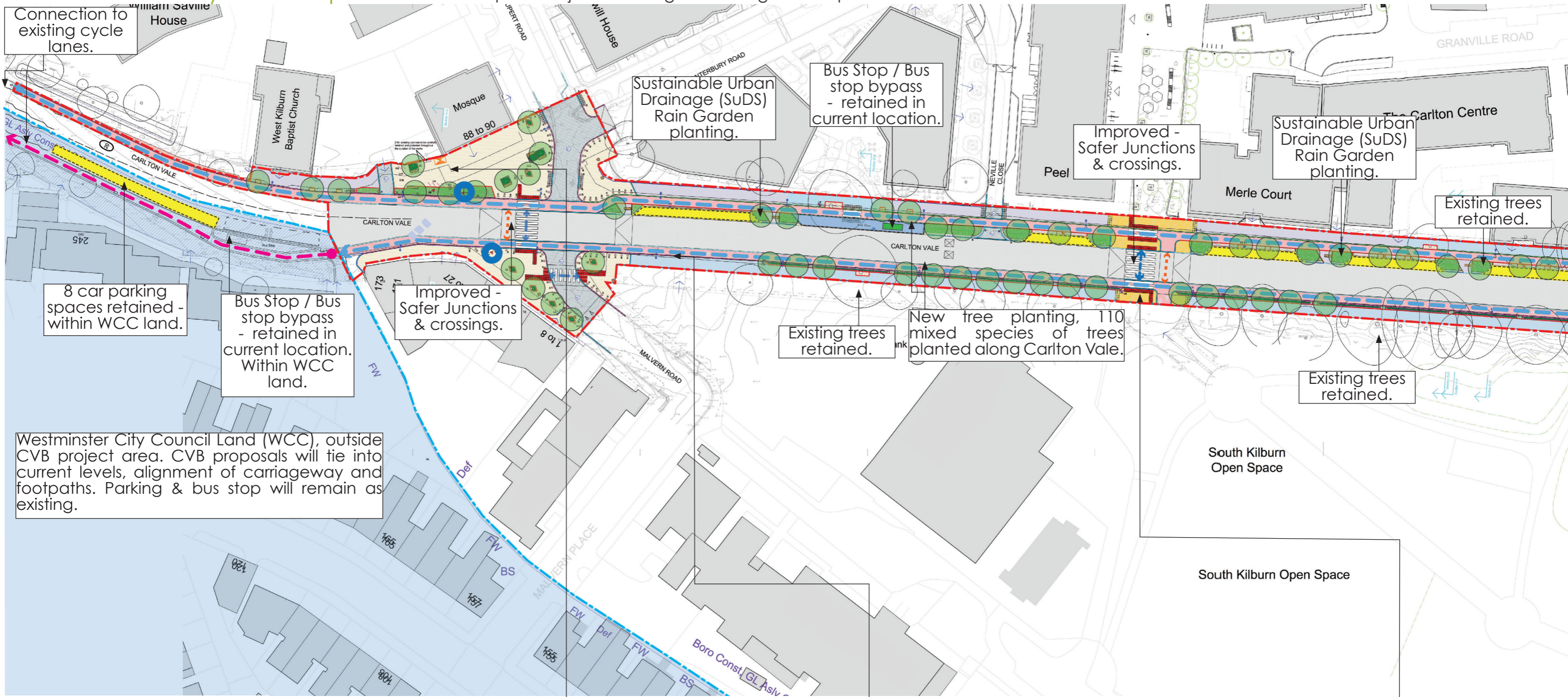


Carlton Vale Layout Plan | West. Illustrative plan: Subject to change and design development.



Key


	Controlled Cycle crossing.		Car Parking Spaces.
	Controlled Zebra crossing.		Blue Badge Parking. Disabled parking retained.
	Uncontrolled Pedestrian crossing.		Loading / Drop off bays.
	Raised Table - Enhanced Carriageway surface.		CVB Site Boundary
	Carlton Vale Cycle path. One-way with flow cycle path		Bus Stops & Shelters. As Existing. Green Roofs.
	Cycle path. One-way. Connect to existing layout		Westminster City Council Land




HIGH QUALITY PORPHYRY PAVING



SEGREGATED RAISED CYCLE LANES - LOW LEVEL PLANTING



ROBUST STREET FURNITURE



GATEWAY ENTRANCE FEATURES



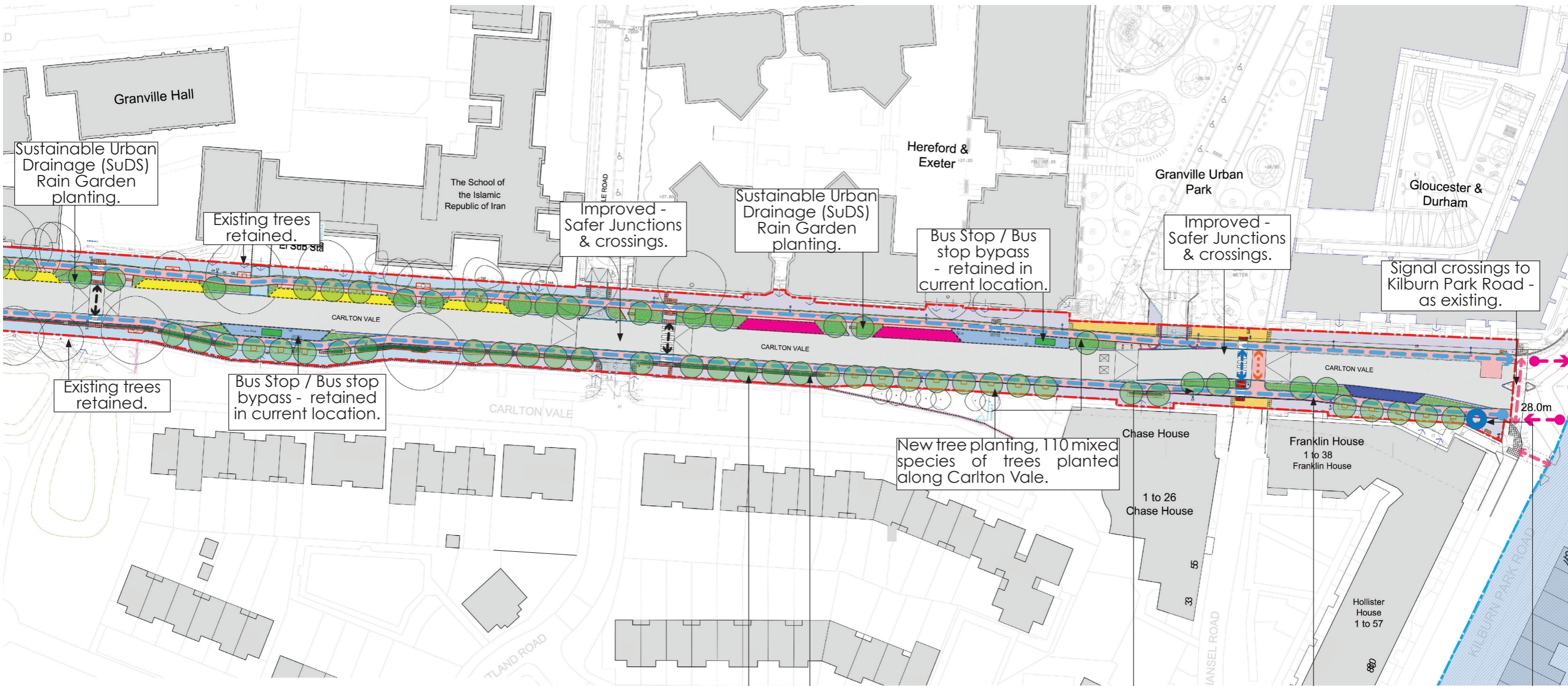
FLEXIBLE PUBLIC REALM WITH LIGHTING, SEATING AND PLANTING.

Precedent Images

Carlton Vale Boulevard (Carlton Vale / Salusbury Road)


Stage 4 Design Overview Drawing (1 of 2)
Landscape and Public Realm Improvements





Key

	Controlled Cycle crossing.		Car Parking Spaces.
	Controlled Zebra crossing.		Blue Badge Parking. Disabled parking retained.
	Uncontrolled Pedestrian crossing.		Loading / Drop off bays.
	Raised Table - Enhanced Carriageway surface.		CVB Site Boundary
	Carlton Vale Cycle path. One-way with flow cycle path		Bus Stops & Shelters. As Existing. Green Roofs.
	Cycle path. One-way. Connect to existing layout		Westminster City Council Land



HIGH QUALITY PAVING



SuDS / RAIN GARDEN PLANTING STRIPS



IMPROVED LED LIGHTING



BOULEVARD TREE PLANTING



GATEWAY ENTRANCE FEATURES

Precedent Images

Carlton Vale Boulevard (Carlton Vale / Salusbury Road)

Stage 4 Design Overview Drawing (2 of 2)
Landscape and Public Realm Improvements

